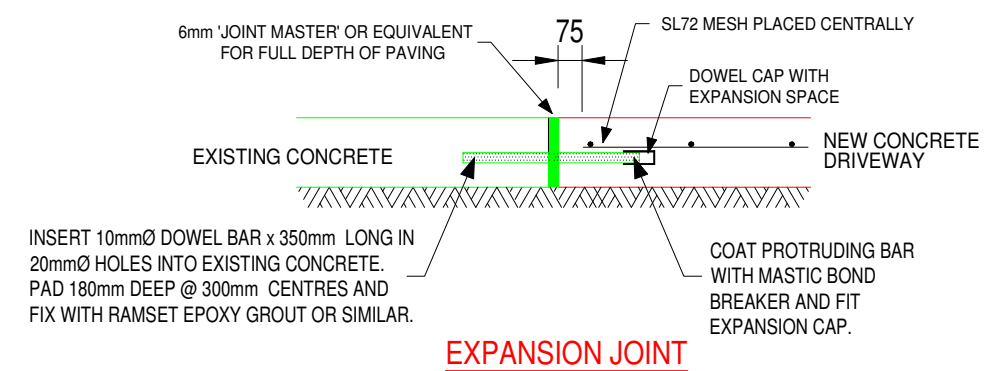
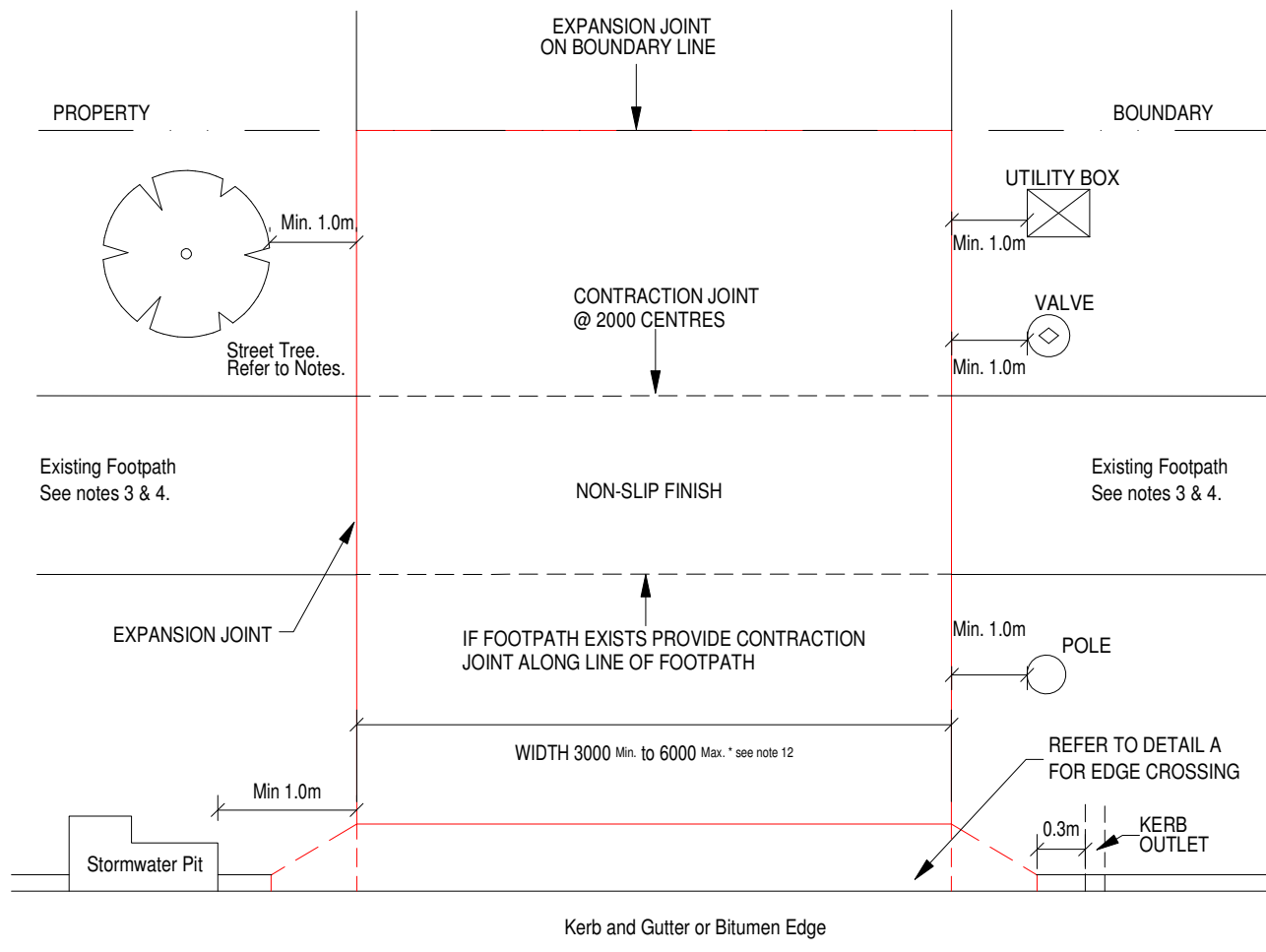
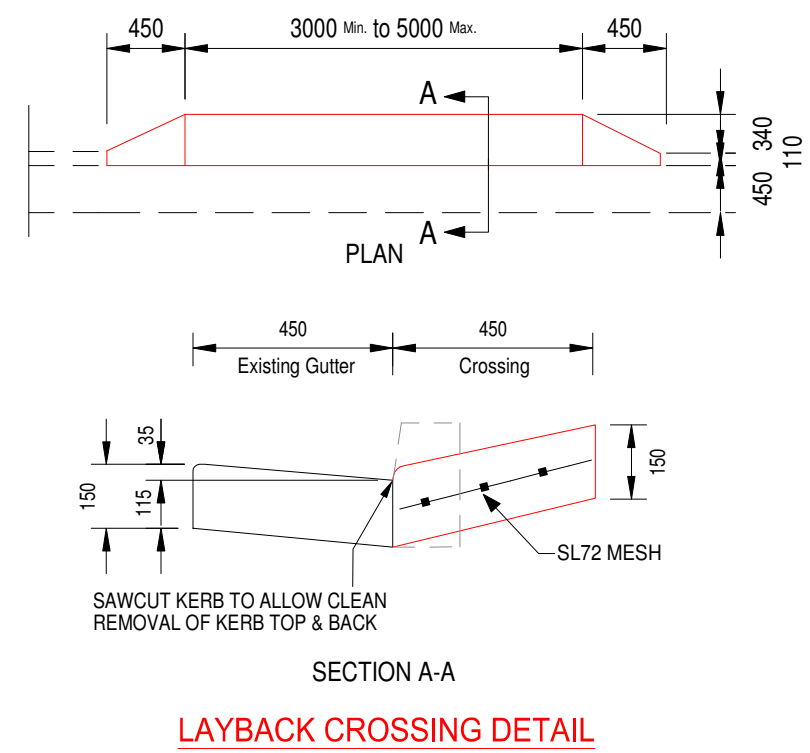
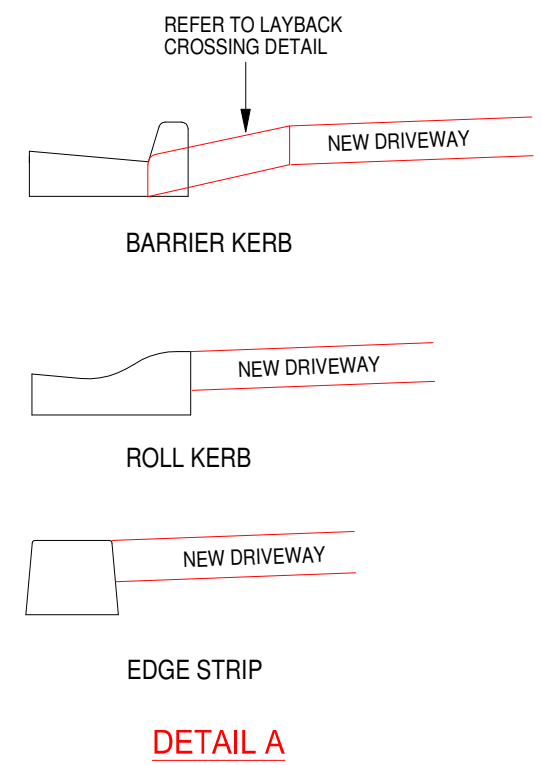
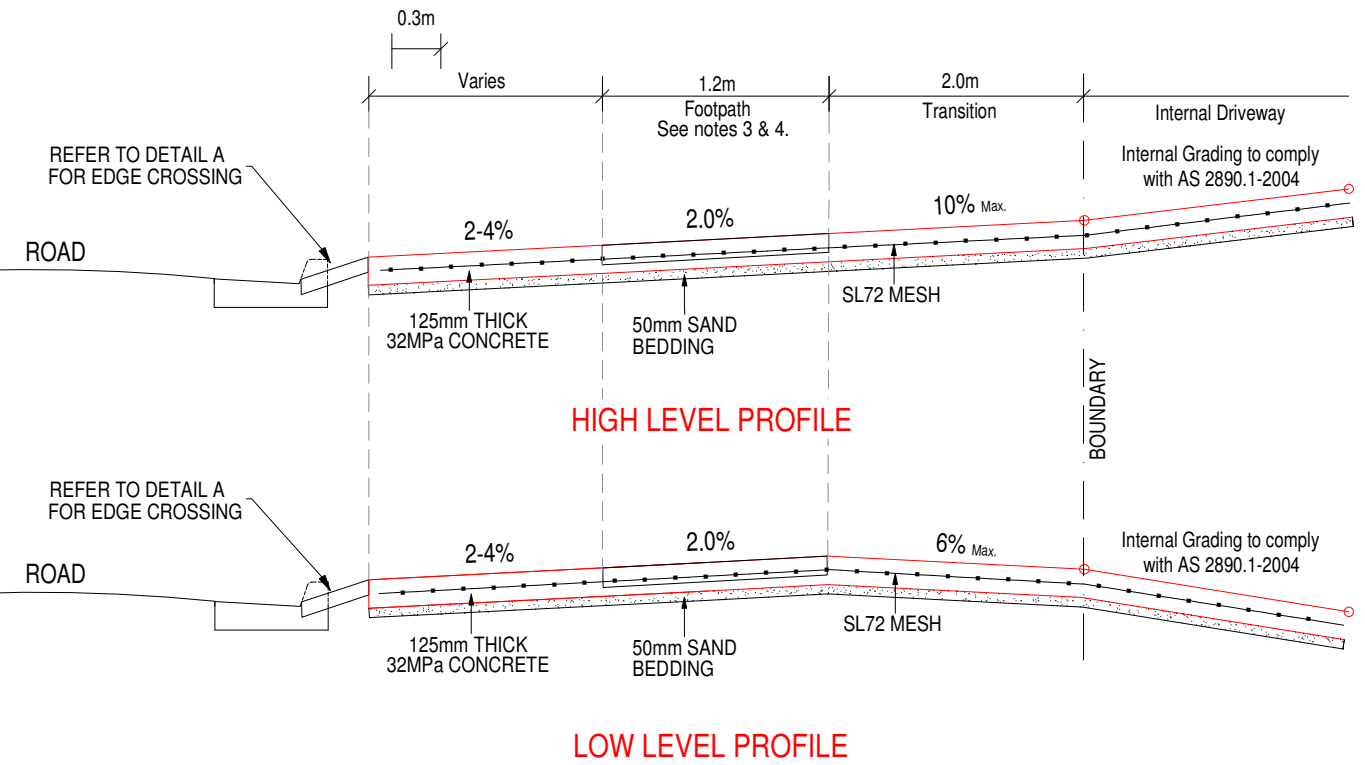




- NOTES:**
1. ALL DIMENSIONS IN MILLIMETRES UNLESS STATED OTHERWISE.
 2. ALL CONCRETE SHALL BE 32MPa MINIMUM STRENGTH AT 28 DAYS.
 3. IF EXISTING FOOTPATH ENCOUNTERED, FOOTPATH IS TO BE REMOVED AND REPLACED WITH 150mm THICK REINFORCED CONCRETE. PROVIDE EXPANSION JOINT AS PER DETAIL WHERE DRIVEWAY MEETS FOOTPATH.
 4. WHERE FOOTPATH IS ENCOUNTERED DRIVEWAY GRADE SHALL NOT EXCEED 2.0%.
 5. CROSSING MUST BE PERPENDICULAR TO ROAD UNLESS OTHERWISE APPROVED.
 6. LOCATION OF SERVICES SHALL BE THE RESPONSIBILITY OF THE CONTRACTOR. CONTACT RELEVANT AUTHORITIES IF IN NEED OF ASSISTANCE.
 7. EXPOSED BATTERS TO BE TOPSOILED AND TURFED ON A UNIFORM GRADE NO GREATER THAN 1 VERT TO 4 HORIZ (1:4)
 8. COUNCIL INSPECTION IS REQUIRED WHEN ALL FORMWORK, SAND BEDDING, REINFORCEMENT MESH AND EXPANSION JOINTS ARE IN PLACE.
 9. DRIVEWAYS ON ROADS WITH NO KERB AND GUTTER MUST MATCH BITUMEN LEVEL. BITUMEN TO BE SAW CUT TO PROVIDE NICE EVEN EDGE.
 10. STREET TREES ARE NOT TO BE REMOVED UNLESS AUTHORISED BY COUNCIL. CONTACT COUNCILS DRIVEWAY OFFICER PRIOR TO CONSTRUCTION.
 11. DRIVEWAYS ARE NOT TO IMPACT SERVICE PITS, VALVES OR ACCESS CHAMBERS AND ARE TO HAVE Min. 1.0m CLEARANCE FROM EDGE OF NEW DRIVEWAY. IF PROBLEM OCCURS PLEASE CONTACT COUNCIL OR RELEVANT AUTHORITY TO ARRANGE INSPECTION.
 12. DRIVEWAY WIDTH AS PER APPROVED STAMPED PLANS. MAXIMUM WIDTH SHOWN IN PLAN IS A GUIDE ONLY. WIDTH WILL BE ASSESSED FOR EACH DRIVEWAY INDIVIDUALLY.



PLAN



L:\STANDARD DRAWINGS\2011 CHCC STANDARD DRAWINGS\2011 DRIVEWAY STANDARDS\SD DW01 RESIDENTIAL DRIVEWAY.DWG

PLOT DATE: 20-Jul-17

Survey		SIGNED APPROVALS ON ORIGINAL	
Design	CHCC	Section Leader	Anne Shearer
Drawn	NRC		
Check	CB		
Date	01.05.17		
Issue	Issued	Drawing Status : Unless there is an approved signature hereon, this plan is not for construction	
Project No.			


0	ISSUED FOR APPROVAL	A.S	01.05.17
Rev.	Amendments	Apprd.	Date

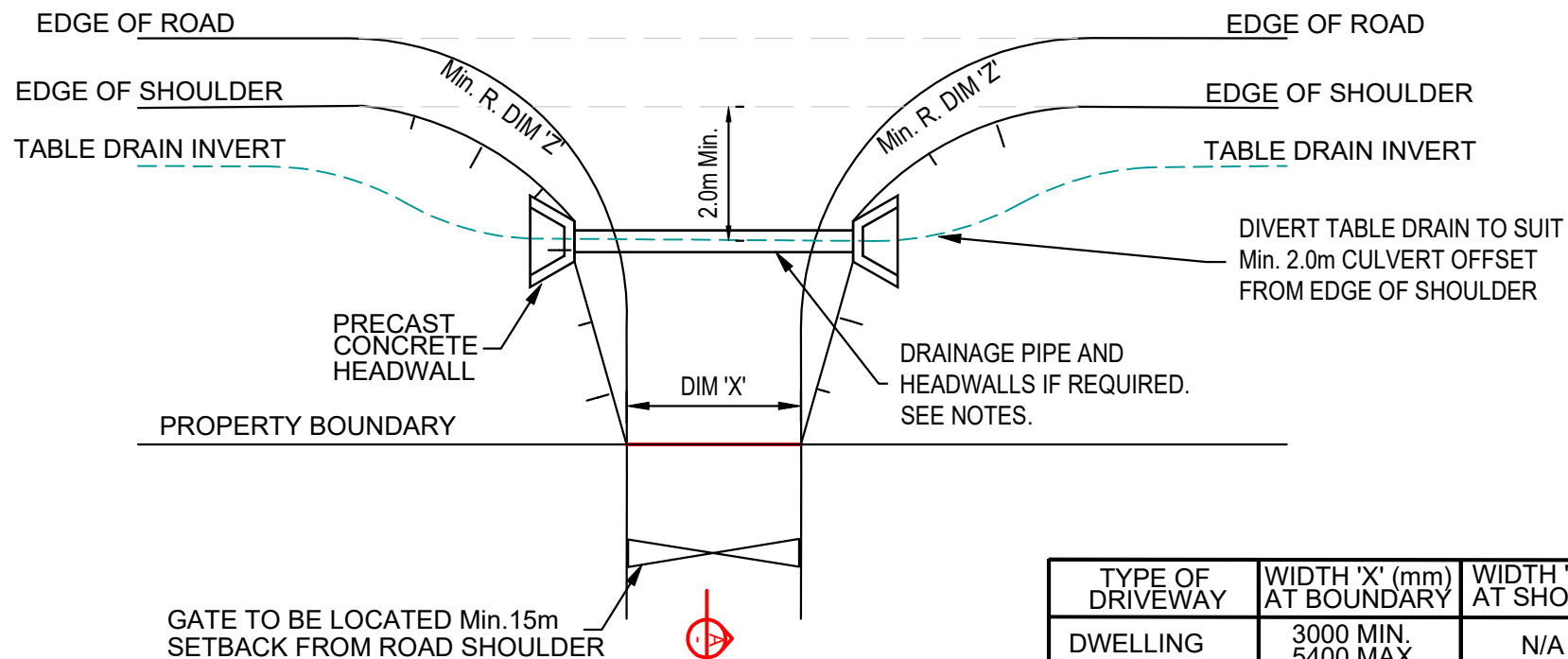


COFFS HARBOUR CITY COUNCIL
 STRATEGIC ASSET MANAGEMENT
 Locked Bag 155
 Coffs Harbour, NSW. 2450
 Ph. (02)66484000 Fax. (02)66484477
 www.coffsharbour.nsw.gov.au
 coffs.council@chcc.nsw.gov.au

STANDARD DRAWINGS
 RESIDENTIAL DRIVEWAY
 STANDARD DRIVEWAY DETAILS
 COFFS HARBOUR CITY COUNCIL

Council Plan No.	SD DW01
Sheet 1 of 1	
Orig. Size	Revision
A3	0

CENTRELINE ROAD  CENTRELINE ROAD



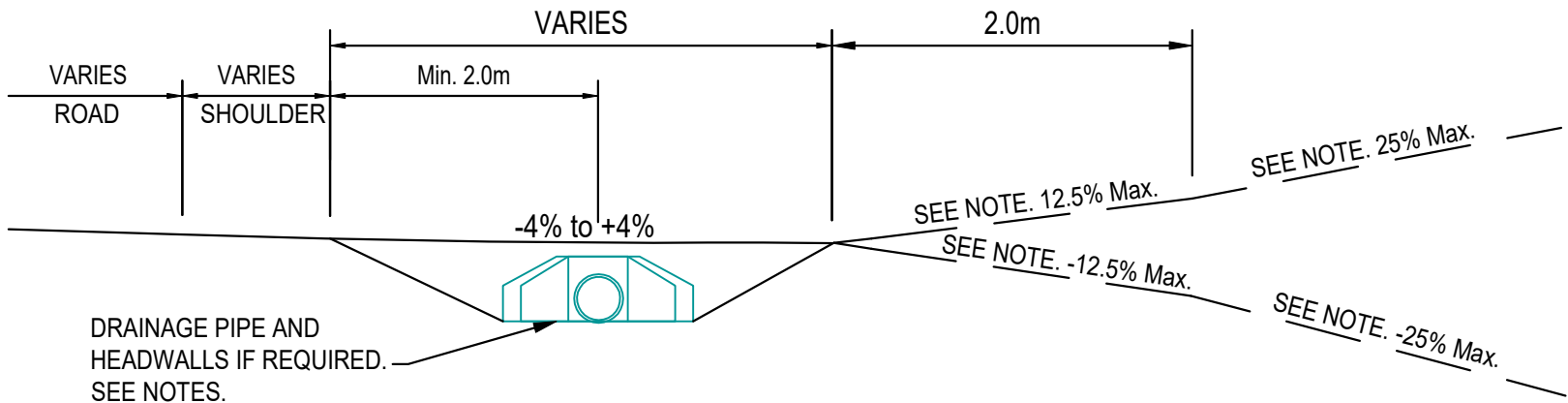
PLAN
NOT TO SCALE

TYPE OF DRIVEWAY	WIDTH 'X' (mm) AT BOUNDARY	WIDTH 'Y' (mm) AT SHOULDER	RADIUS 'Z' (m)	PAVEMENT THICKNESS
DWELLING	3000 MIN. 5400 MAX.	N/A	5m FOR ≤ 60Km/Hr 10m FOR > 60Km/Hr	200mm BASE COURSE
*COMMERCIAL/ INDUSTRIAL	7000	13000	T.B.D BY DESIGN VEHICLE	SITE SPECIFIC DESIGN REQUIRED

* THESE WIDTHS ARE INDICATIVE ONLY AND SUBJECT TO SITE SUITABILITY. DIFFERENT WIDTHS MAY BE SPECIFIED IN SECTION 138 APPROVALS.

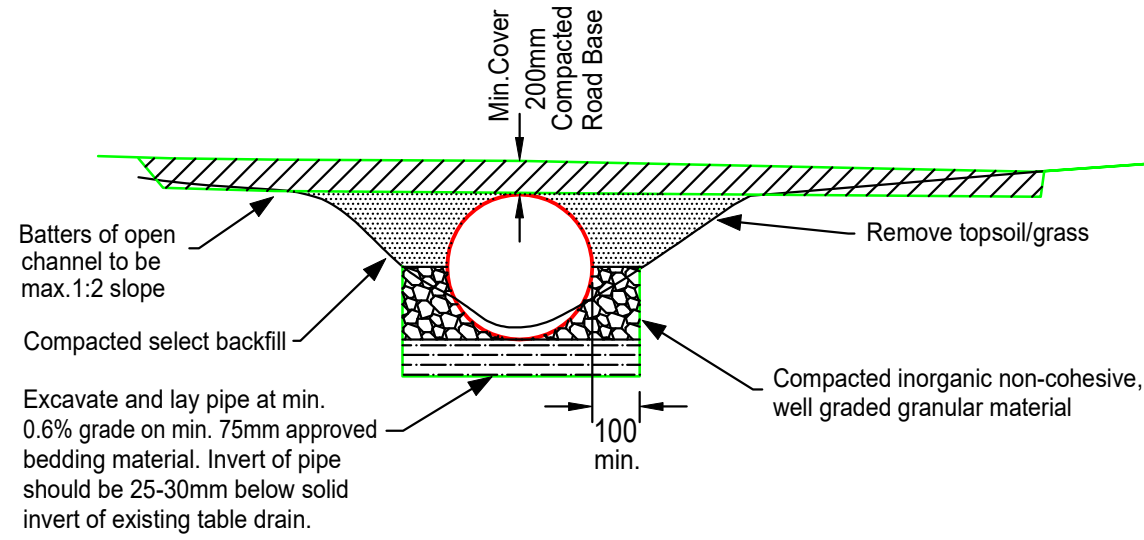
NOTES:

1. DRIVEWAYS MUST BE PERPENDICULAR TO THE ROAD OR STREET UNLESS APPROVED BY COUNCIL.
2. IF OPEN TABLE DRAIN GREATER THAN 200mm DEEP IS TO BE CROSSED THEN PIPE CULVERT TO BE INSTALLED. PIPE TO MATCH INVERT LEVELS OF TABLE DRAIN AND ENSURE MINIMUM 200mm COVER OVER PIPE.
3. MINIMUM DRAINAGE PIPE SIZE TO BE RCP 375mm Dia. AND CLASS 4. PIPE SIZE MAY BE INCREASED AS DIRECTED BY COUNCIL.
4. ENSURE MINIMUM 200mm COVER OVER PIPE.
5. HEADWALLS FOR DRAINAGE PIPE ENDS TO BE PRECAST AS APPROVED BY RMS SPECIFICATIONS AND/OR COUNCIL.
6. DRIVEWAYS CONSTRUCTED ADJACENT TO SEALED ROADS SHALL BE BITUMEN SEALED WITH A MINIMUM 2 COAT SEAL AND 14mm/7mm AGGREGATE.



SECTION A
NOT TO SCALE

NOTE: GRADE TO BE DETERMINED BASED ON A MAXIMUM ALGEBRAIC CHANGE OF GRADE OF 12.5% AT ALL CHANGES OF GRADE




TYPICAL CULVERT SECTION

L:\STANDARD DRAWINGS\CHCC STANDARD DRAWINGS\SD DW02 RURAL.DWG

PLOT DATE: 18-Oct-17

Survey	Design	Drawn	Check	Date	Issue	Project No.	SIGNED APPROVALS ON ORIGINAL							
	NRC	NRC	CB	11/10/17			Section Leader							
Drawing Status : Unless there is an approved signature hereon, this plan is not for construction							Rev.	Amendments	Apprd.	Date				



COFFS HARBOUR CITY COUNCIL
STRATEGIC ASSET MANAGEMENT
Locked Bag 155
Coffs Harbour, NSW, 2450
Ph. (02)66484000 Fax. (02)66484477
www.coffsharbour.nsw.gov.au
coffs.council@chcc.nsw.gov.au

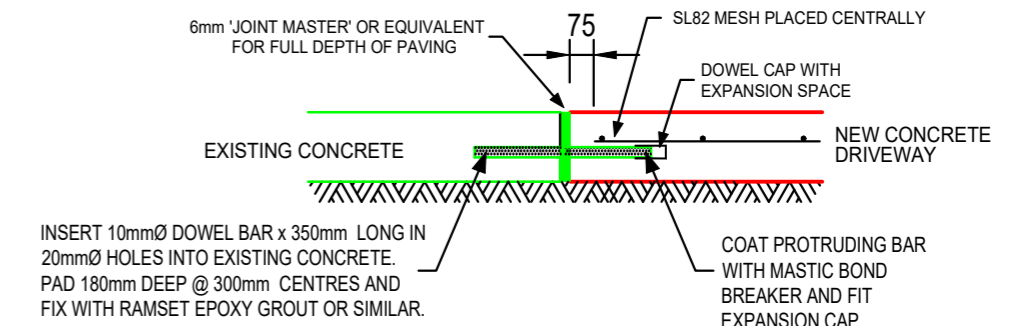
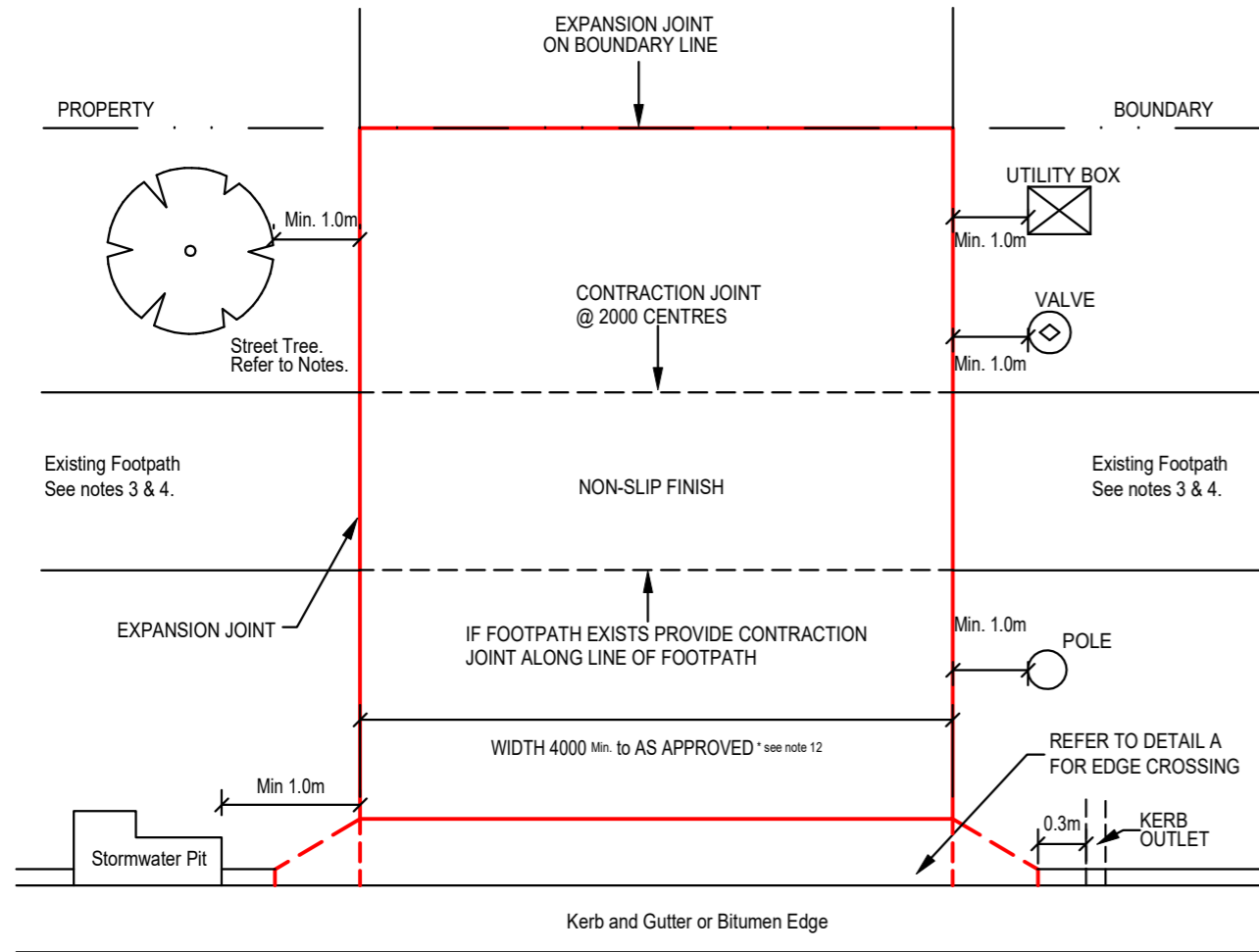
SD DW02
RURAL DRIVEWAY STANDARD
PLAN AND DETAILS
STANDARD DRAWINGS

Council Plan No.	SD DW02
Sheet 1 of 1	
Orig. Size	A3
Revisor	0



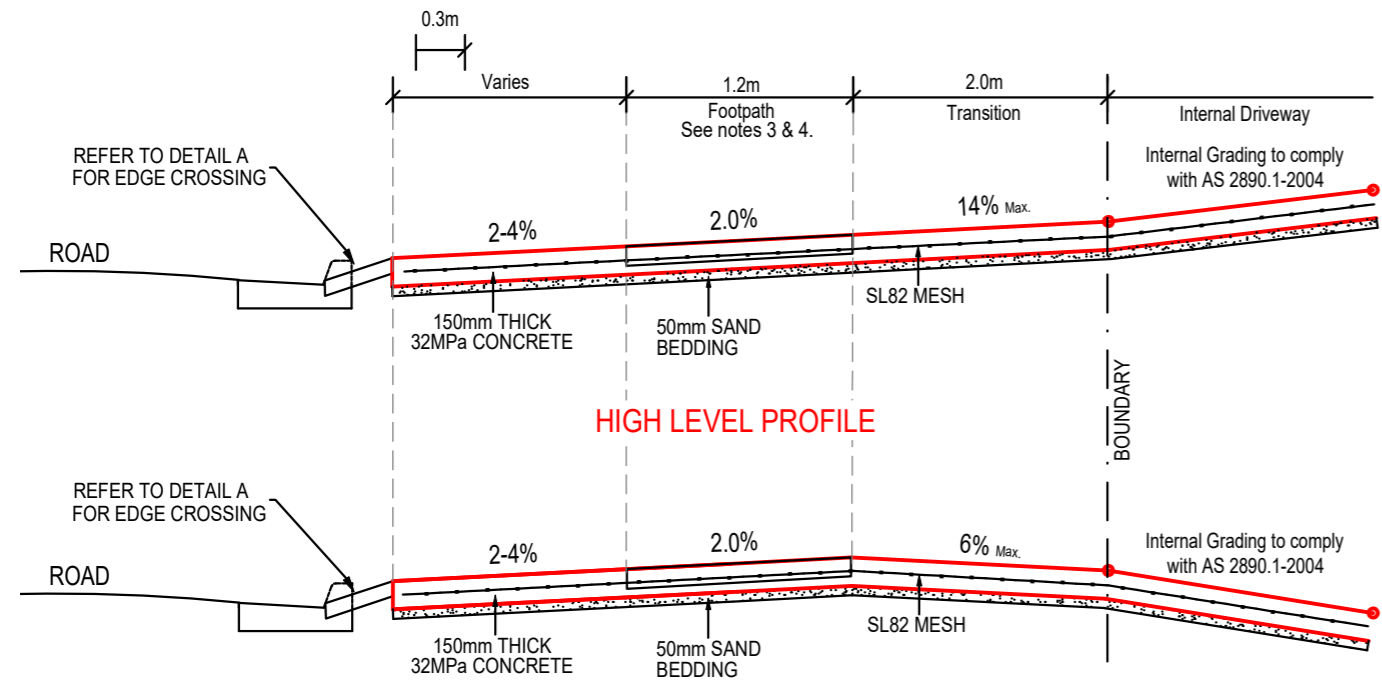
NOTES:

1. ALL DIMENSIONS IN MILLIMETRES UNLESS STATED OTHERWISE.
2. ALL CONCRETE SHALL BE 32MPa MINIMUM STRENGTH AT 28 DAYS.
3. IF EXISTING FOOTPATH ENCOUNTERED, FOOTPATH IS TO BE REMOVED AND REPLACED WITH 150mm THICK REINFORCED CONCRETE. PROVIDE EXPANSION JOINT AS PER DETAIL WHERE DRIVEWAY MEETS FOOTPATH.
4. WHERE FOOTPATH IS ENCOUNTERED DRIVEWAY GRADE SHALL NOT EXCEED 2.0%.
5. CROSSING MUST BE PERPENDICULAR TO ROAD UNLESS OTHERWISE APPROVED.
6. LOCATION OF SERVICES SHALL BE THE RESPONSIBILITY OF THE CONTRACTOR. CONTACT RELEVANT AUTHORITIES IF IN NEED OF ASSISTANCE.
7. EXPOSED BATTERS TO BE TOPSOILED AND TURFED ON A UNIFORM GRADE NO GREATER THAN 1VERT TO 4HORIZ (1:4)
8. COUNCIL INSPECTION IS REQUIRED WHEN ALL FORMWORK, SAND BEDDING, REINFORCEMENT MESH AND EXPANSION JOINTS ARE IN PLACE.
9. DRIVEWAYS ON ROADS WITH NO KERB AND GUTTER MUST MATCH BITUMEN LEVEL. BITUMEN TO BE SAW CUT TO PROVIDE NICE EVEN EDGE.
10. STREET TREES ARE NOT TO BE REMOVED UNLESS AUTHORISED BY COUNCIL. CONTACT COUNCILS DRIVEWAY OFFICER PRIOR TO CONSTRUCTION.
11. DRIVEWAYS ARE NOT TO IMPACT SERVICE PITS, VALVES OR ACCESS CHAMBERS AND ARE TO HAVE Min. 1.0m CLEARANCE FROM EDGE OF NEW DRIVEWAY. IF PROBLEM OCCURS PLEASE CONTACT COUNCIL OR RELEVANT AUTHORITY TO ARRANGE INSPECTION.
12. DRIVEWAY WIDTH AS PER APPROVED STAMPED PLANS. MAXIMUM WIDTH SHOWN IN PLAN IS A GUIDE ONLY. WIDTH WILL BE ASSESSED FOR EACH DRIVEWAY INDIVIDUALLY.



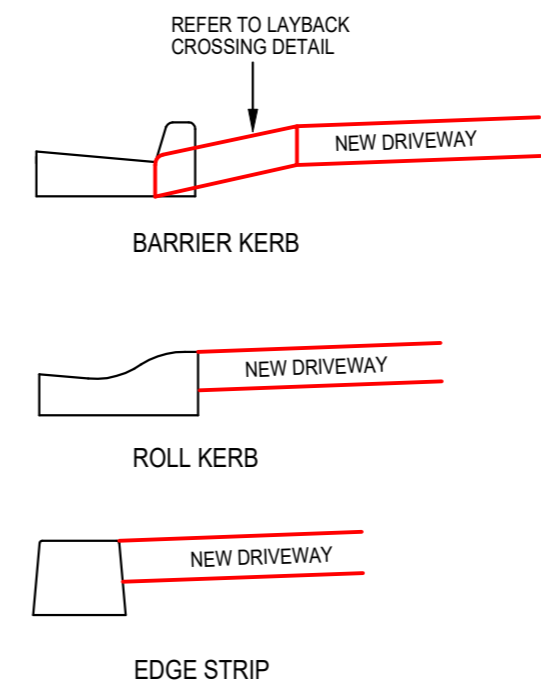
EXPANSION JOINT

PLAN

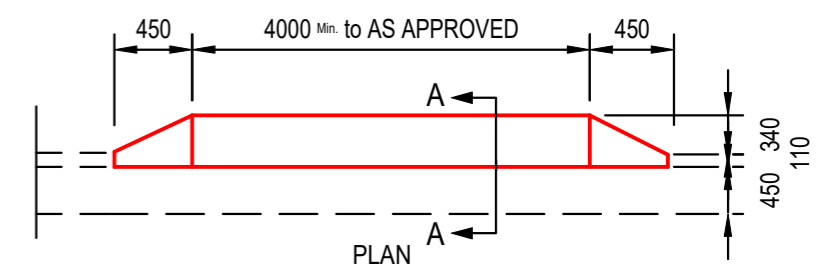


HIGH LEVEL PROFILE

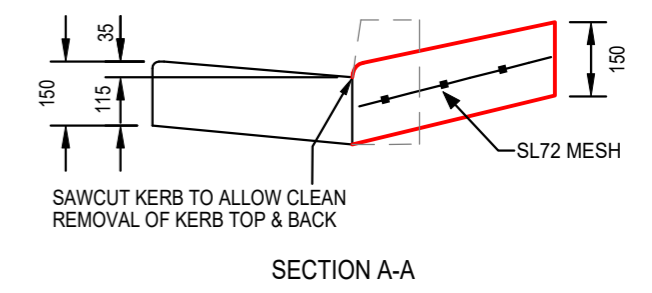
LOW LEVEL PROFILE



DETAIL A



LAYBACK CROSSING DETAIL



SECTION A-A

L:\STANDARD DRAWINGS\CHCC STANDARD DRAWINGS\DRIVEWAYS\SD DW03 INDUSTRIAL DRIVEWAY.DWG

PLOT DATE: 9-Jan-24

Survey	CHCC	SIGNED APPROVALS ON ORIGINAL					
Design	NRC	Section Leader	Anne Shearer				
Drawn	CB						
Check	01.05.17						
Date	01.05.17						
Issue	ISSUED	Drawing Status : Unless there is an approved signature hereon, this plan is not for construction		0	ISSUED FOR APPROVAL	A.S	01.05.17
Project No.		Rev.	Amendments			Apprd.	Date



COFFS HARBOUR CITY COUNCIL
 STRATEGIC ASSET MANAGEMENT
 Locked Bag 155
 Coffs Harbour, NSW, 2450
 Ph. (02)66484000 Fax. (02)66484477
 www.coffsharbour.nsw.gov.au
 coffs.council@chcc.nsw.gov.au

STANDARD DRAWINGS
 INDUSTRIAL DRIVEWAY
 STANDARD DRIVEWAY DETAILS
 COFFS HARBOUR CITY COUNCIL

Council Plan No.	SD DW03
Sheet	1 of 1
Orig. Size	Revised
A3	0